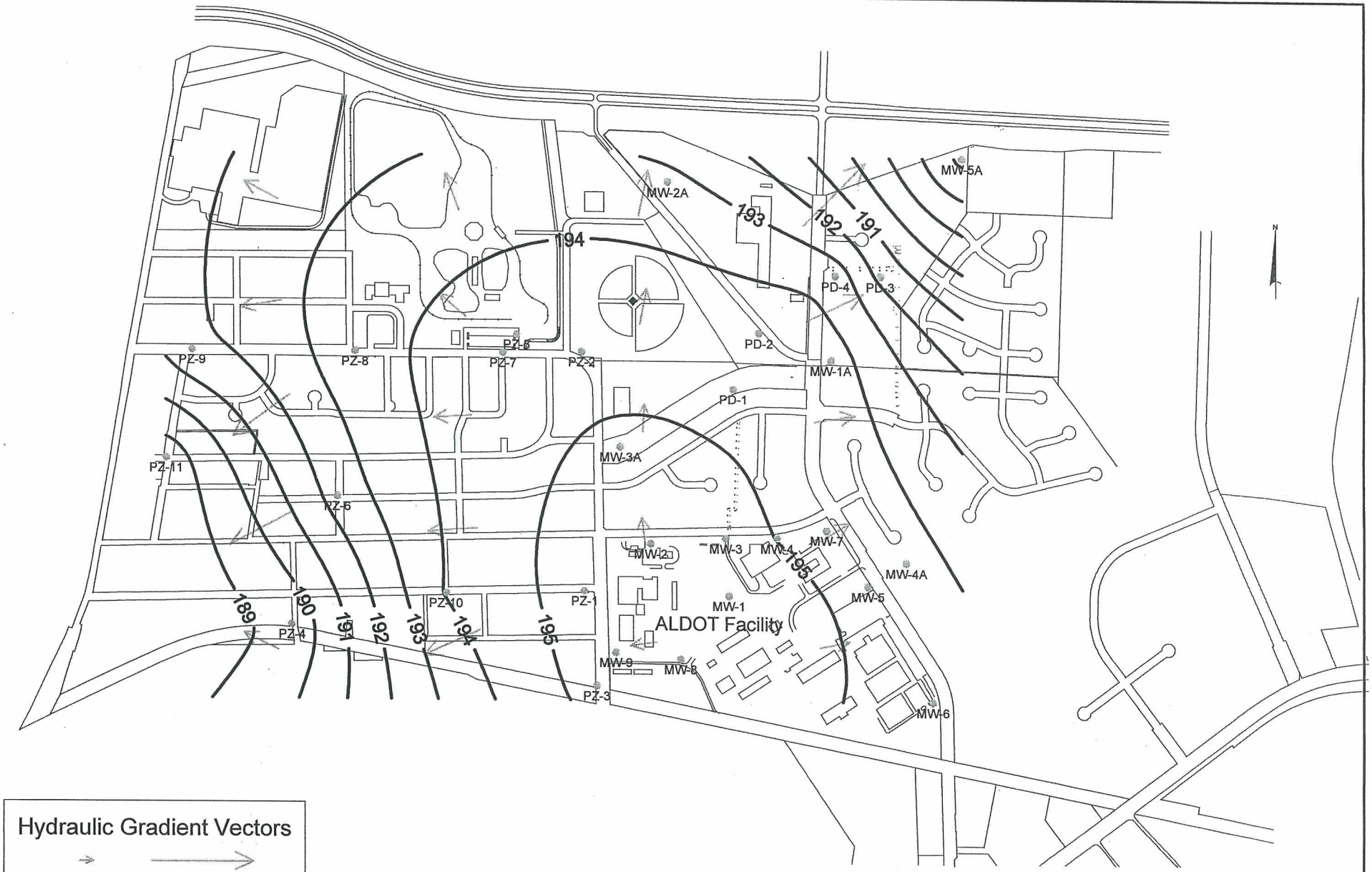

Hydraulic Gradient Vectors

1E-005 1E-002

Kriging Grid 30' X 30'
F:2000/0700/022/Report/Figures/GWJul00.srf

TTL, Inc.

Ground-Water Elevations and Hydraulic Gradients (June 2000)

Approved	Date	Reference	Figure
	3/20/01		8

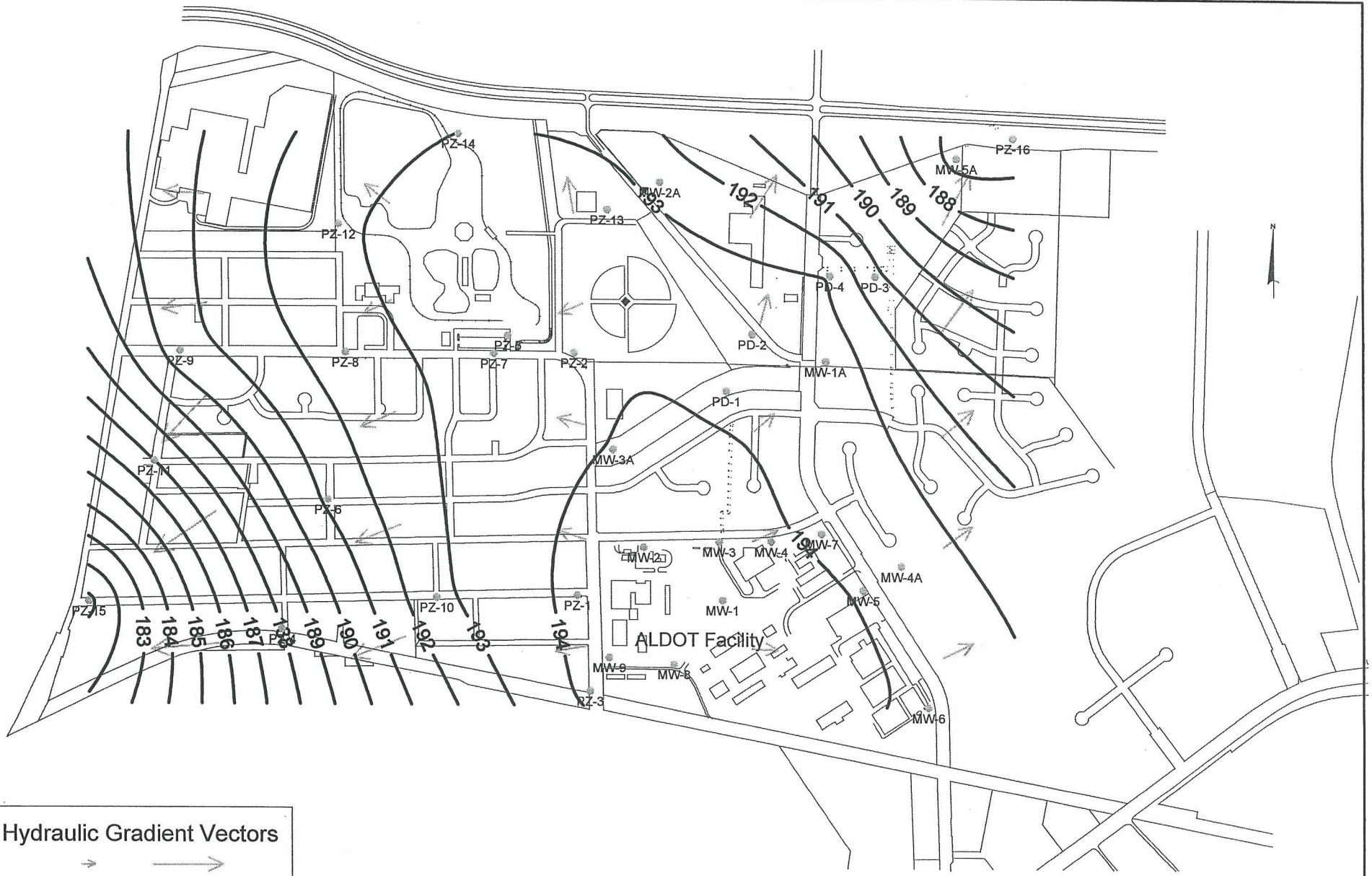

Hydraulic Gradient Vectors

1E-005 1E-002

Kriging Grid 30' X 30'
F:2000/0700/022/Report/Figures/GWOct00.srf

TTL, Inc.

Ground-Water Elevations and Hydraulic Gradients (October 2000)

Approved	Date	Reference	Figure
	3/20/01		9

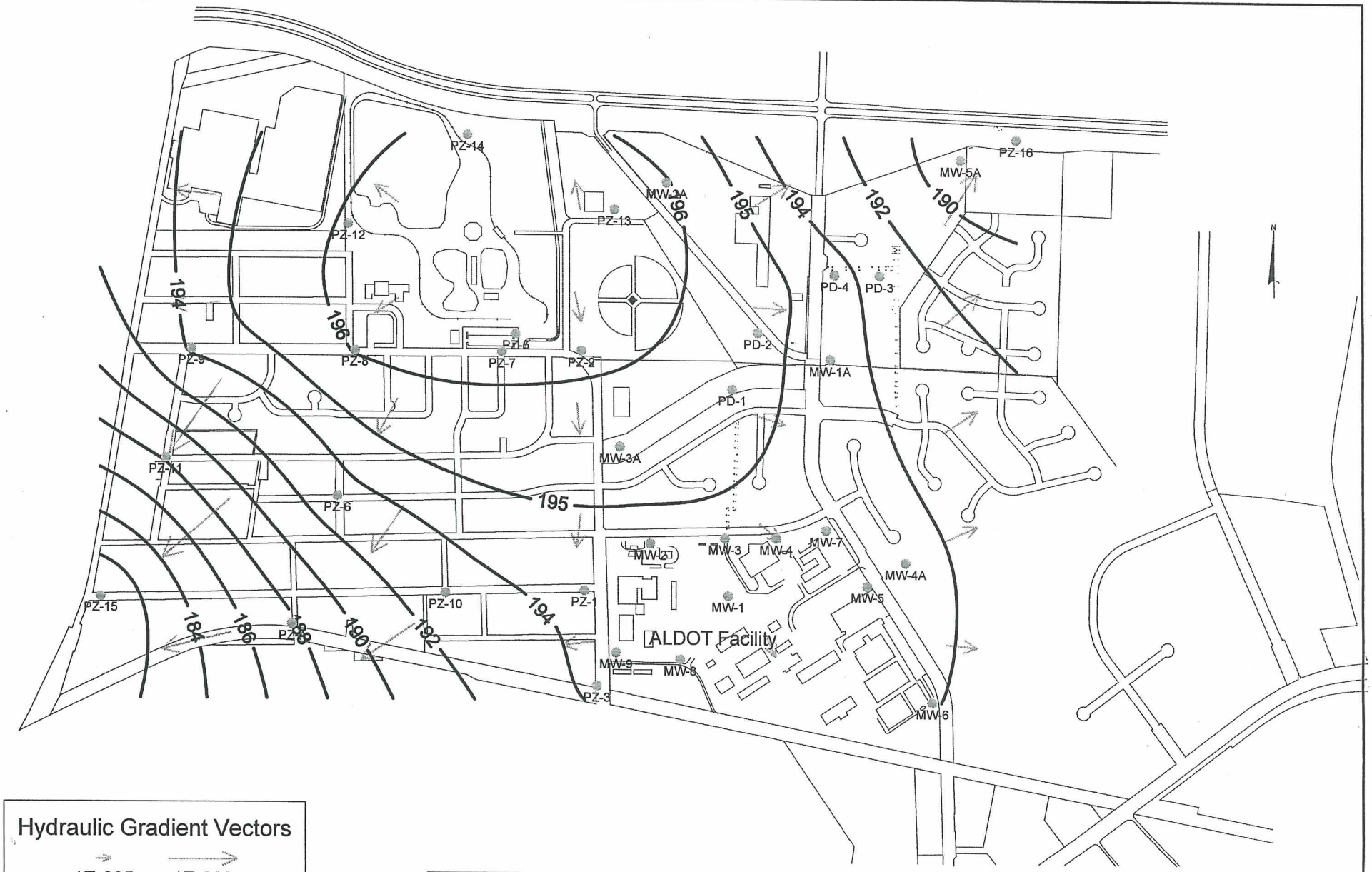

Kriging Grid 30' X 30'
C:/Doug/TTL/Surfer Files/GWMar01.srf

TTL, Inc.	Ground-Water Elevations and Hydraulic Gradients (March 2001) [Without Data for Piezometers Along Ditches]			
	Approved	Date 3/9/01	Reference	Figure 10

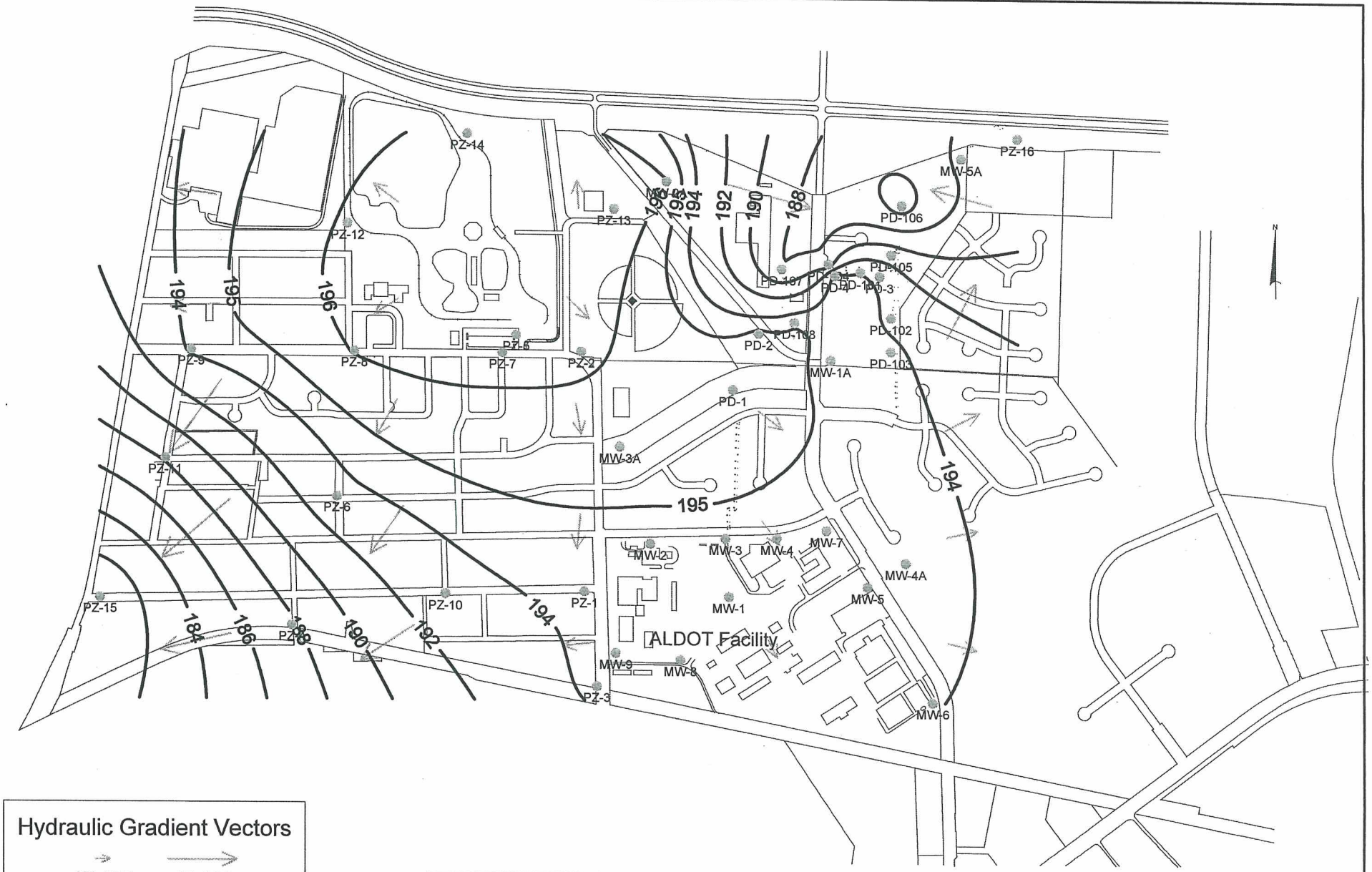

Hydraulic Gradient Vectors

1E-005 1E-002

Kriging Grid 30' X 30'
C:/Doug/TTL/Surfer Files/GWMar01.srf

TTL, Inc.

Ground-Water Elevations and Hydraulic Gradients (March 2001) [With Data for Piezometers Along Ditches]

Approved	Date	Reference	Figure
	3/9/01		11

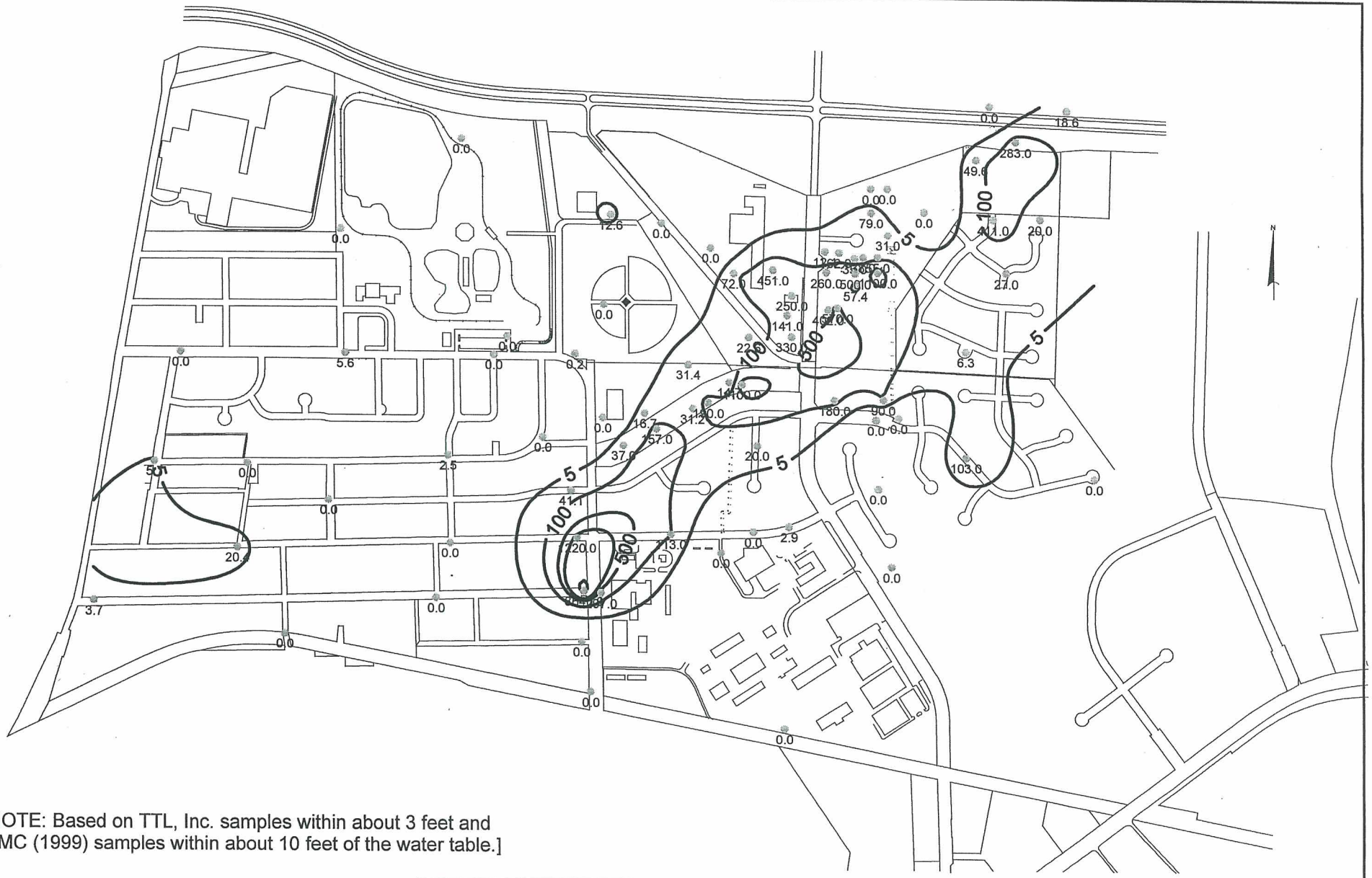

[NOTE: Based on TTL, Inc. samples within about 3 feet and GMC (1999) samples within about 10 feet of the water table.]

Kriging Grid 30' X 30'
C:/Doug/TTL/Chemistry/shallowTCE.srf

TTL, Inc.	TCE Concentrations (ug/L) in Shallow Groundwater Samples (Geoprobe Data)			
	Approved	Date 3/9/01	Reference	Figure 12

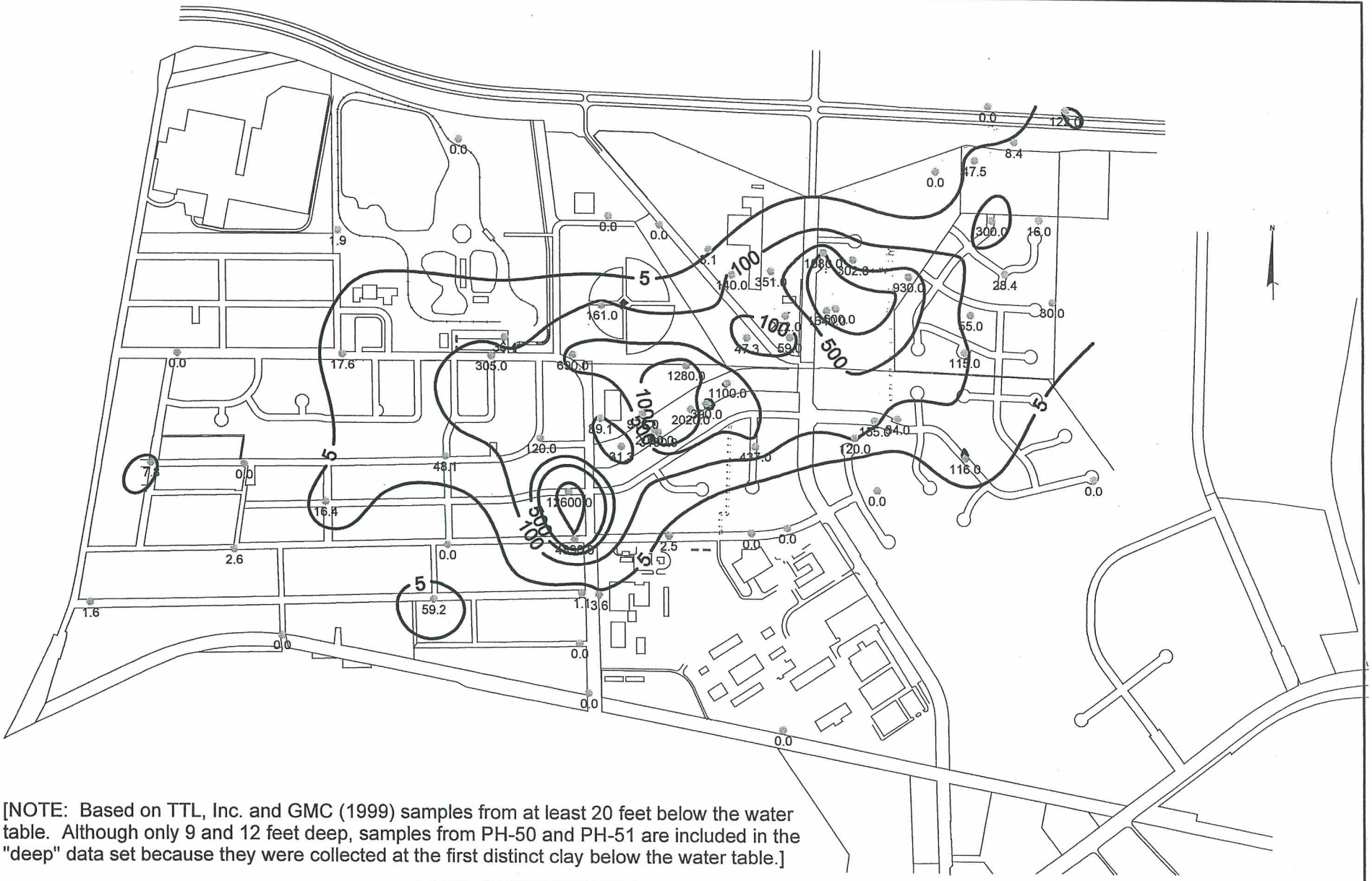

[NOTE: Based on TTL, Inc. and GMC (1999) samples from at least 20 feet below the water table. Although only 9 and 12 feet deep, samples from PH-50 and PH-51 are included in the "deep" data set because they were collected at the first distinct clay below the water table.]

Kriging Grid 30' X 30'
C:/Doug/TTL/Chemistry/deepTCE.srf

TTL, Inc.	TCE Concentrations (ug/L) in Deep Groundwater Samples (Geoprobe Data)			
	Approved	Date 3/9/01	Reference	Figure 13